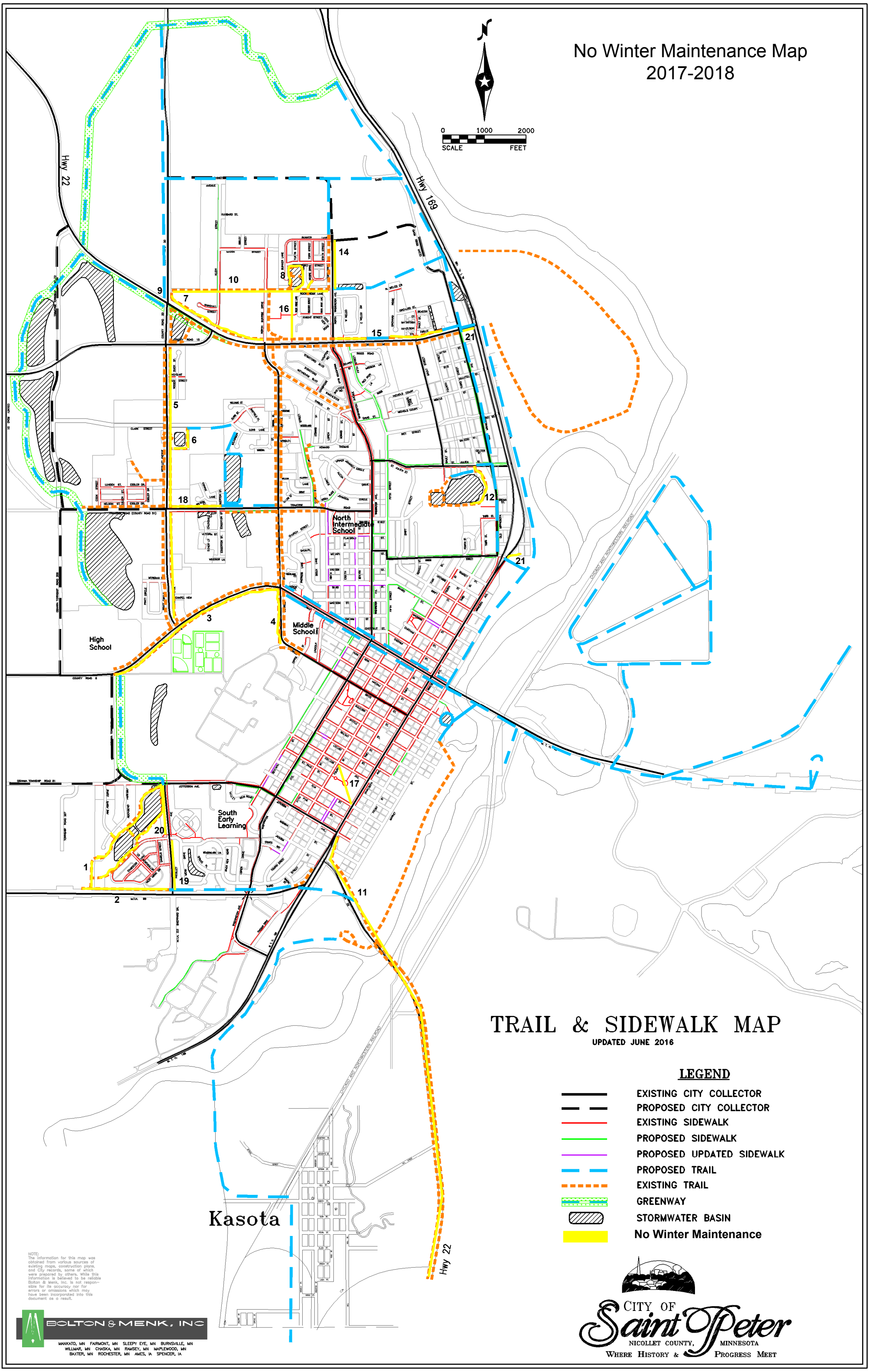
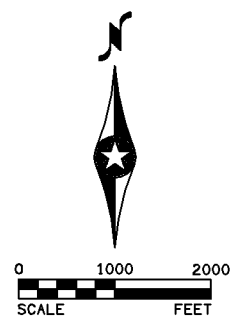


# No Winter Maintenance Map 2017-2018




## TRAIL & SIDEWALK MAP UPDATED JUNE 2016

### LEGEND

- EXISTING CITY COLLECTOR
- PROPOSED CITY COLLECTOR
- EXISTING SIDEWALK
- PROPOSED SIDEWALK
- PROPOSED UPDATED SIDEWALK
- PROPOSED TRAIL
- EXISTING TRAIL
- GREENWAY
- STORMWATER BASIN
- No Winter Maintenance

Kasota

NOTE:  
The information for this map was obtained from various sources of existing maps, construction plans, and City records, some of which were prepared by others. While this information is believed to be reliable, Bolton & Menk, Inc. is not responsible for its accuracy nor for errors or omissions which may have been incorporated into this document as a result.



C:\STPE\Maps\Street\_Maps\2016\_Trail & Sidewalk\_Map.dwg

## **Trails and Sidewalks designated as “NO WINTER MAINTENANCE” for the winter seasons of 2017-2018 and 2018-2019.**

### Trails:

1. Around west Jefferson Park
2. Along HWY 99 south of Nicollet Meadows
3. South side of Broadway Avenue – Sunrise Drive to Jefferson Avenue
4. West side of Sunrise Drive – Broadway Avenue to Grace Street
5. East side of Nicollet Avenue – Broadway Avenue to Nicollet County Road HWY #15
6. South and east side of Clark Storm Water Basin
7. North side of Dodd Avenue (HWY 22) from Klein Street to County Road 20
8. Trails around the Gault Park Stormwater Basin
9. Trail on the east side of Nicollet County Road #20 from Dodd Road (HWY 22) to 280' north of Dodd Road
10. Trails from Nicollet County Road #20 through the Industrial Park to Sunrise Drive
11. Trail from Kwik Trip Gas Station to Neilson Import Autos
12. Trail from Saint Julien Street around Hallett's Pond by Shopko to Old Minnesota Avenue
13. Community Spirit Park (see attached map)

### Sidewalks:

14. East side of North Washington Avenue north of East Welco Drive
15. North side of Dodd Avenue (HWY 22) from Washington Avenue to Old Minnesota Avenue
16. East side of Gault Park from Dodd Avenue to Gault Stormwater Basin
17. Center of Minnesota Square Park
18. North side of Traverse Road from Edgerton Street to Nicollet Avenue
19. East side Nicollet Avenue from HWY 99 to Menk Drive
20. West side of Nicollet Avenue from Menk Drive to Jefferson Avenue
21. Union Street down into the park on the east side of Minnesota Avenue
22. Dodd Road from Old Minnesota Avenue to 169 South

The City Council has established certain trails and/or sidewalks as having “no winter maintenance”. City Council revisits this on a bi-annual basis. The City's goal is to provide service to the community and access while being cost conscious and reducing the number of trails and sidewalks to an amount that City staff can normally clear in a 24 hour period. Even with the “no winter maintenance” trails and sidewalks designation as proposed, City crews often are taking more than 24 hours to clear snow from trails and sidewalks.

Trails and sidewalks selected for “no winter maintenance” designations are typically on one side of streets that have trails and sidewalks on both sides of the street and in areas of limited development. Sidewalks in the center of some parks are proposed for “no winter maintenance” designation for the winter; however, the perimeter sidewalks of parks would be cleared of snow.